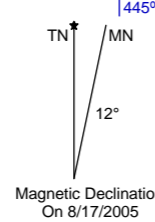


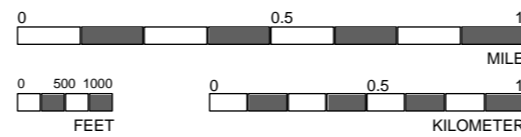


NAD83 Horiz. Datum (Equiv. to WGS84) / UTM Zone12S

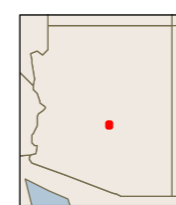
This map was created using sources both public and private. As with all maps, inaccuracies may exist and conditions may change. User assumes all risk associated with the use of this map.



Scale 1:24,000  
Contour Interval 20 ft, 40 ft



Copyright © 2005 AnalGIS, LLC. All Rights Reserved.



1	2	3
4	5	6
7	8	9

1. Bartlett Dam, AZ 64
2. Mankins Mountain, AZ 78
3. Boulder Mountain, AZ 64
4. Fort McDowell, AZ 78
5. Adams Mesa, AZ 64
6. Mine Mountain, AZ 78
7. Granite Reef Dam, AZ 74
8. Stewart Mountain, AZ 78
9. Mormon Flat Dam, AZ 78

Adams Mesa

\$ 0.00



6 41152 90000 0